

SURVEY UNIT,

MINISTRY OF HOUSING AND INFRASTRUCTURE

Ameenee Magu, Maafannu, Male', 20392, Maldives.

Office (PABX): +(960) 3004300, Fax: +(960) 3004301

Email: survey@mhe.gov.mv

Web: www.mhe.gov.mv



CONTROL POINT DETAILS	Station Number PSM0027
Coordinate Information	
Geodetic	Grid
WGS 84	UTM Zone 43
Lat: 6° 34' 07.99604" N	E: 284351.360 m E
Long: 73° 02' 58.80507" E	N: 726511.330 m N
Ellp Height: -92.6763	Orth Height: 0.950 M
Island Name : Hdh. Kumundhoo	Date : 22-OCT-2012

Monument description & method of survey:

- * Type A monument.
- * GNSS Static Survey Post Processing.

General site condition & access:

- * Located in front of the harbour.
- * Area is easy to access.

Owner: Hdh.Kumundhoo Council



DOWN TOWARD PSM



NORTH VIEW



EAST VIEW



FROM PSM UPTOWARD SKY



SOUTH VIEW



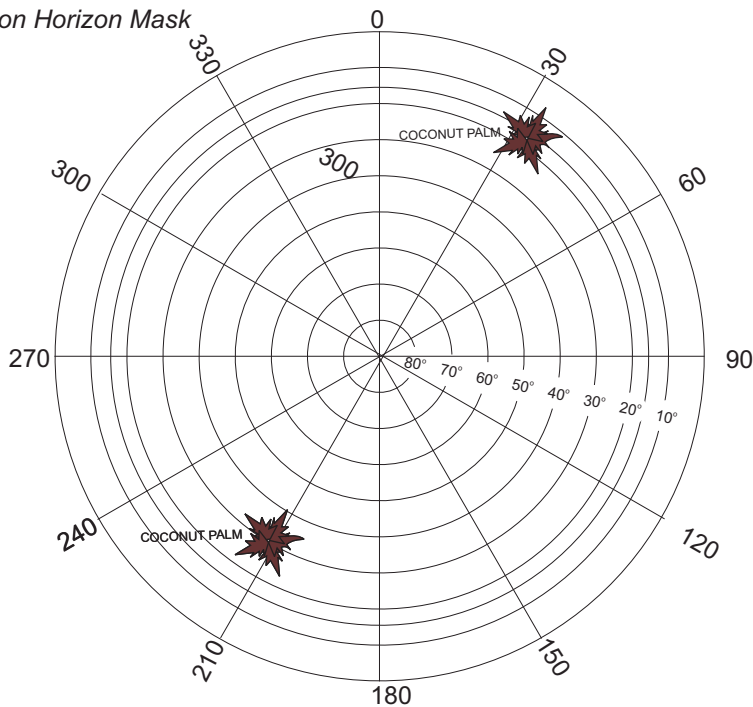
WEST VIEW

SITE INFORMATION

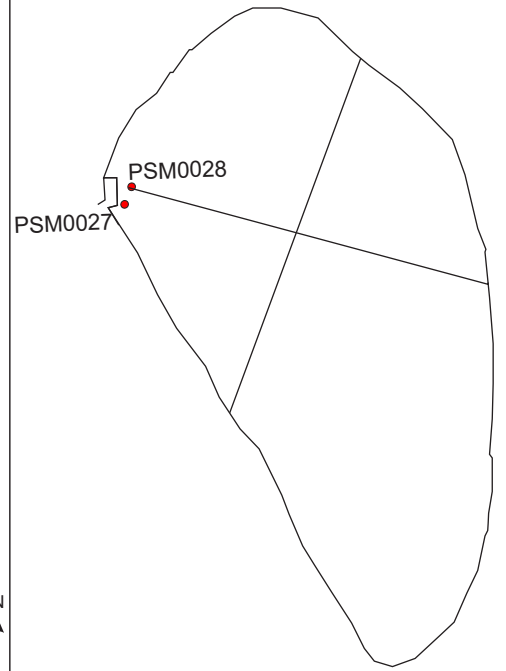
Station Number

P	S	M	0	0	2	7
---	---	---	---	---	---	---

Station Horizon Mask

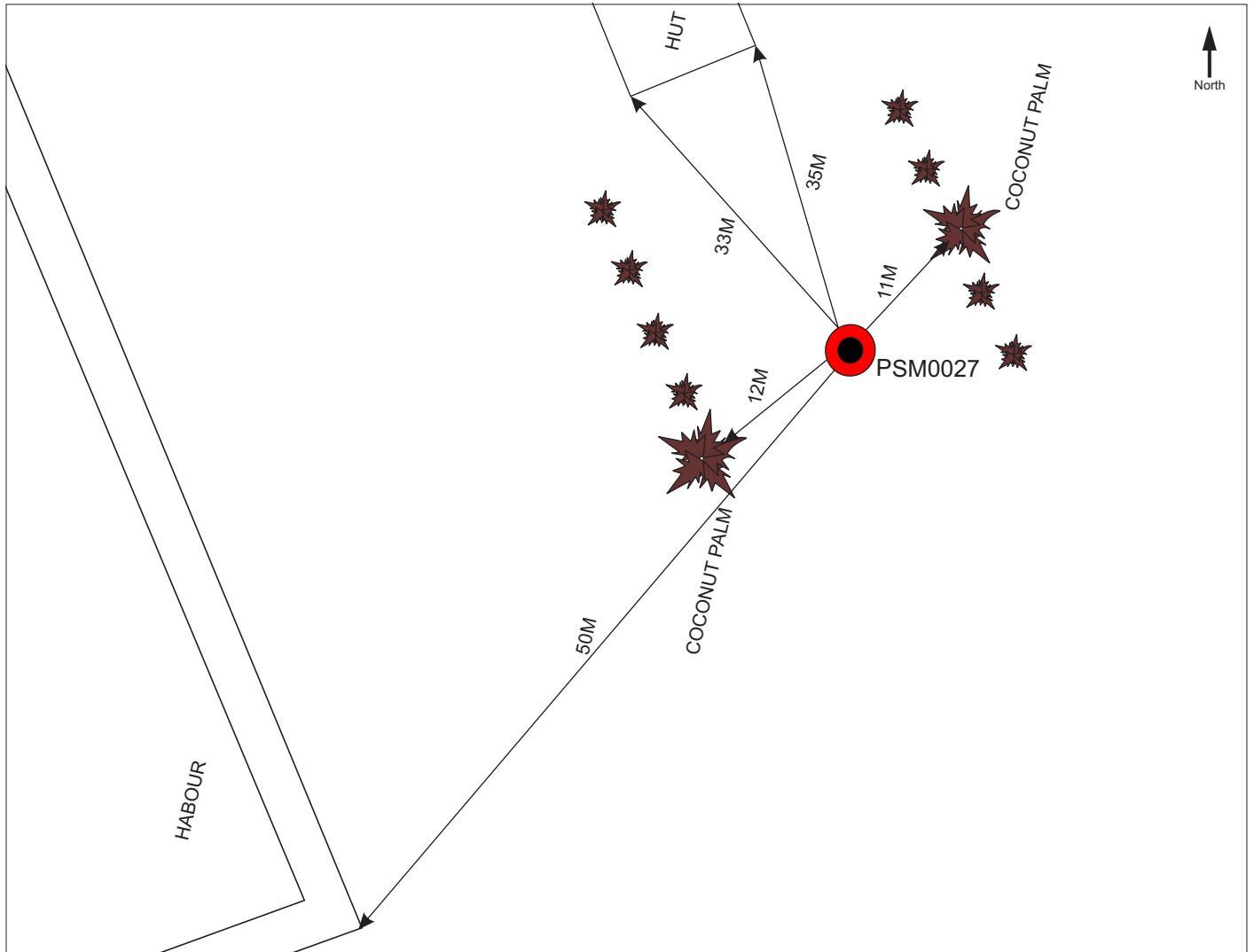


Locality



Height above Marker that horizon was mapped from 1.500 m

Magnetic Declination
Declination applied to this figure?
 Yes No



Sketched by: MUBEEN

Scale: Not to scale

Date: 21/OCT/2012

SURVEY UNIT,

MINISTRY OF HOUSING AND INFRASTRUCTURE

Ameenee Magu, Maafannu, Male', 20392, Maldives.

Office (PABX): +(960) 3004300, Fax: +(960) 3004301

Email: survey@mhe.gov.mv

Web: www.mhe.gov.mv



CONTROL POINT DETAILS	Station Number PSM0028
Coordinate Information	
Geodetic	Grid
WGS 84	UTM Zone 43
Lat: 6° 34' 11.69552" N	E: 284350.140 m E
Long: 73° 02' 58.75095" E	N: 726625.000 m N
Ellp Height: -93.0658	Orth Height: 1.789 M
Island Name : Hdh. Kumundhoo	Date : 22-OCT-2012

Monument description & method of survey:

- * Type A monument.
- * GNSS Static Survey Post Processing.


General site condition & access:

- * Located in end of the main road towards the harbour.
- * Area is easy to access.

Owner: Hdh.Kumundhoo




DOWN TOWARD PSM



NORTH VIEW



EAST VIEW



FROM PSM UPTOWARD SKY



SOUTH VIEW



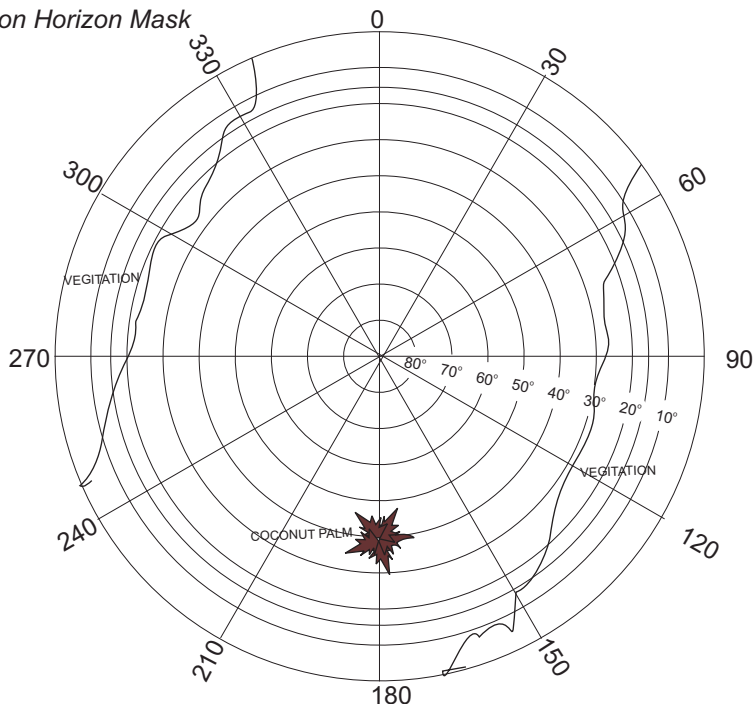
WEST VIEW

SITE INFORMATION

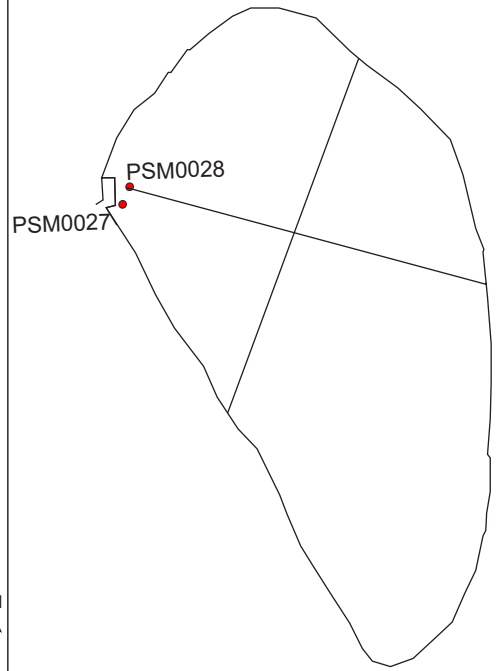
Station Number

P	S	M	0	0	2	8
---	---	---	---	---	---	---

Station Horizon Mask

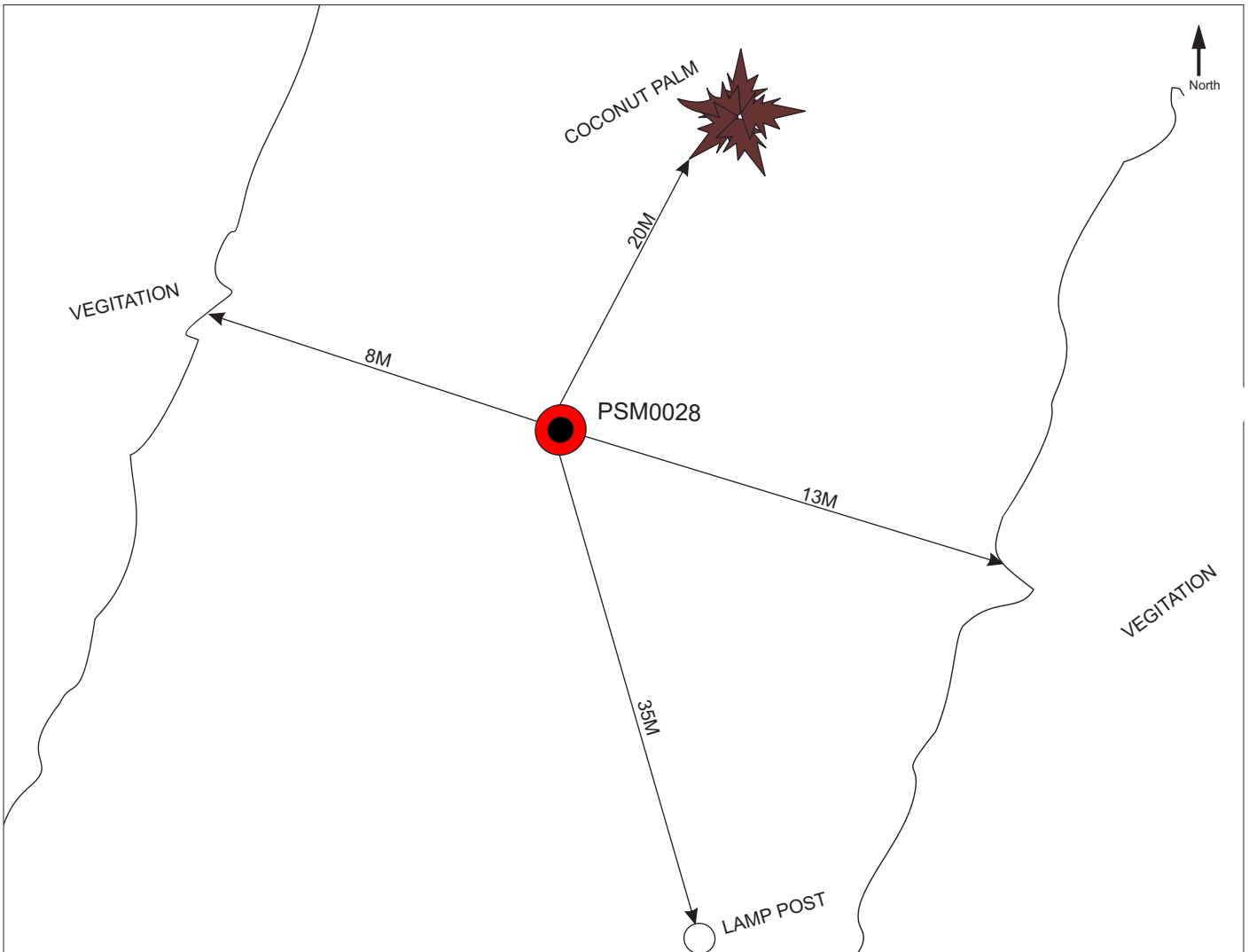
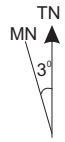


Locality



Height above Marker that horizon was mapped from 1.500 m

Magnetic Declination
Declination applied to this figure?
 Yes No



Sketched by: MUBEEN

Scale: Not to scale

Date: 21/OCT/2012